

MORE THAN 200 NEW LABELED AERIAL PHOTOS

THE CRUISING GUIDES PORTS

TRENT-SEVERN & LAKE SIMCOE

Your Complete Guide to the Trent-Severn Waterway and Lake Simcoe with Full Details on Marinas and Facilities, Cities and Towns, and Things to Do!



DETAILED MAPS OF EVERY LAKE ON THE SYSTEM
Insightful Locking and Boating Tips You Need to Know
EXPANDED DINING AND ENTERTAINMENT GUIDE

\$37.95

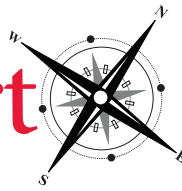
ISBN 0-9780625-0-7



9 780978 062507

**INCLUDES:
GPS COORDINATES AND OUR FULL DISTANCE CHART**

Starport



ESCAPE

FROM THE ORDINARY



Revel and relax in the luxury of the Starport experience. Across the glistening waters of Lake Simcoe, the Trent-Severn Waterway and Georgian Bay, Starport boasts three exquisite properties, Starport Simcoe, Starport Severn Upper and Starport Severn Lower. Combining elegance and comfort with premium services and amenities, Starport creates memorable experiences that last a lifetime for our members and guests alike.

SOMETHING FOR EVERYONE...

As you dock your boat at Starport, step into a haven of pure tranquility. Put your mind at ease, every convenience is now right at your fingertips. For premium members, let your evening unwind with Starport's turndown service. For all parents, enjoy a quiet reprieve at Starport's on-site restaurants while your children are welcomed and entertained in the Young Captain's Club. Starport also offers a multitude of invigorating on-shore and on-water events that you can enjoy together as a family. There truly is something for everyone.

HERE FOR YOU...

Night or day, Starport's ever-attentive professionally trained and certified staff is devoted to taking care of your every need during your stay. Whether it is simply unwinding in Starport's state-of-the-art boater's lounge while watching a magnificent sunset or having breakfast delivered right to your vessel the next morning with complimentary coffee and newspaper, the unmatched level of first-class amenities and personal services comes from our discerning tastes and meticulous attention to every detail.

AT YOUR FINGERTIPS...

Starport has everything to make your stay unforgettable whether it is for one night or the entire boating season. With slips up to 65 feet, to a fully stocked Parts & Service department and concierge services that cater to all of your wishes, Starport is your home away from home and a premium destination where endless opportunities allow you to Escape from the Ordinary.

STARPORT SEVERN

Upper: 2658 Kellys Road, Port Severn, ON L0K 1S0

Lower: 2754 Marine Drive, Port Severn, ON L0K 1S0

P: 705.538.2975 E: severn@starportmarina.com

GENERAL INQUIRIES:

P: Toll-Free 1.855.STARPORT (7827767)

W: starportmarina.com

STARPORT SIMCOE

3952 McRae Park Road, R.R. #7, Orillia, ON L3V 6H7

P: 705.325.3775 E: simcoe@starportmarina.com

CONNECT WITH STARPORT





TRENTON TO LOCK 19 (PETERBOROUGH)

DIVIDER PAGE & DETAILED CONTENTS 23

CHART 2021: MURRAY CANAL TO HEALEY FALLS LOCKS. 25

Sheet 1 Murray Canal – Presqu'ile Bay to Trenton 25

Sheet 2 Trenton to Glen Ross 32

Sheet 3 Glen Ross to Haig's Reach Lock 36

Sheet 4 Haig's Reach Lock to Healey Falls Locks 38

CHART 2022: HEALEY FALLS LOCKS TO PETERBOROUGH. 44

Sheet 1 Healey Falls Locks to Rice Lake 44

Sheet 2 Rice Lake 51

Sheet 3 Rice Lake to Peterborough 59

PETERBOROUGH TO LOCK 41 (LAKE SIMCOE)

DIVIDER PAGE AND DETAILED CONTENTS 61

CHART 2023: PETERBOROUGH TO BUCKHORN. 69

Sheet 1 Peterborough to Lakefield 69

Sheet 2 Lakefield to Buckhorn 71
includes Lake Katchewanooka, Clear Lake

Sheet 3 Stoney Lake 77

Sheet 2 Lakefield to Burleigh Falls continued 83
includes Lovesick Lake, Lower Buckhorn Lake

CHART 2024: BUCKHORN TO BOBCAYGEON. 93

Sheet 1 Buckhorn to Gannon Narrows and Harrington Narrows . . 93
includes Buckhorn Lake

Sheet 2 Lake Chemong 98

Sheet 2,4,5 Pigeon Lake 102
includes Gannon Narrows to Bobcaygeon River

CHART 2025: BOBCAYGEON TO LAKE SIMCOE 114

Sheet 1 Bobcaygeon to Balsam Lake 114
includes Surgeon Lake, Cameron Lake

The alternate route to Lindsay (Chart 2026) 124

Sheet 2 Balsam Lake 128

Sheet 3 Balsam Lake to Simcoe 135
includes Mitchell Lake, Canal Lake

LAKE SIMCOE TO PORT SEVERN (LOCK 45)

DIVIDER PAGE AND DETAILED CONTENTS 141

CHART 2028: LAKES SIMCOE AND COUCHICHIING 143

Sheets 1,2,3 Lake Simcoe Cruising Guide 143
includes Holland River

Sheet 2 Lake Couchiching 182

CHART 2029: COUCHICHIING LOCK TO PORT SEVERN. 195

Sheet 1 Couchiching Lock to Big Chute 195
includes Sparrow Lake

Sheet 2 Big Chute to Port Severn 204

- Setting Out with PORTS 2**
Plus, how PORTS works with your charts to make cruising easier
- Going the Distance 4**
A distance chart for Lake Simcoe, accompanied by a distance chart for the Trent-Severn Waterway
- Map of the Trent-Severn. 6**
An overview of the entire system with a few handy page numbers
- A Guide to the Charts 7**
- Cruise Planning Help. 8**
A basic lock-by-lock guide for the Trent-Severn Waterway


- Cruising Tips Notebook. 10**
From here to the back of the book: Dozens of cruise-tested ideas, plus great stuff to make for your boat.
- Pre-Cruise Checklist 18**
- Using the Trent-Severn Waterway**
Introduction to the system 13
How the locks work 13
Hours and dates of operation . . 13
Mooring on lock walls 14
Permits and fees 15
Locking through 16
Courtesy and common sense . . 17

TOWNS ALONG THE TRENT-SEVERN

Trenton 28	Bridgenorth 100	Keswick 168
Frankford 35	Bobcaygeon 107	Jackson's Point 174
Campbellford 40	Fenelon Falls 120	Beaverton 180
Hastings 48	Lindsay 125	Orillia 188
Peterborough 64	Coboconk 133	Port Severn 210
Lakefield 74	Lagoon City 149	
Buckhorn 90	Barrie 154	

SETTING OUT WITH PORTS

Welcome to our all-new PORTS Cruising Guide to Trent-Severn and Lake Simcoe!



If you've ever thought about venturing a little further away from your homeport to explore the beautiful, historically rich waterside communities along the *Trent-Severn Waterway*, we hope this book encourages you to make it a reality.

This 2013 edition marks the fifth installment of Trent-Severn & Lake Simcoe since the title was first added to the PORTS Cruising Guides library in 1996. These pages feature all-new photography and updated descriptions of each area along the route.

Originally, the system was designed to create a commercial route from Lake Ontario to Georgian Bay, an undertaking that took 87 years to complete (1833 to 1920). Today, it's primarily used by pleasure boaters and cottagers. At 386 kilometres (240 miles) in length, exploring the entire Trent-Severn Waterway is no small feat. Our writer begins the journey from the system's southern entrance at Trenton and the Bay of Quinte and guides you through the system's 44 locks in numerical order all the way to Port Severn and the entrance to Georgian Bay. Along the way, this edition provides in-depth descriptions of what to expect as you navigate the route as well as tips about where you can restock, fuel up, tour on shore, eat out or spend the night as a transient. In addition, you'll find descriptions of countless historical sites you can visit en route as well as a variety of local fairs and festivals held throughout the boating season.

Part of the charm of navigating the Trent-Severn is the experience of passing through the system's variety of historical locks and swing bridges. If you've never been through a lock before and are a bit nervous, rest assured, this book contains a detailed description what to ex-

pect at each one and tips on how to smoothly pass through (see "Locking Through" on page 16). Parks Canada oversees the operation of the system and has an information line if you have any questions (see "Using The Trent Severn Waterway" on page 13). You'll find that Parks Canada lockmasters are immensely helpful.

If your journey includes a visit to Lake Simcoe, you'll really appreciate this book. The largest lake on the system, even a direct route from the Trent Canal to The Narrows at Atherley requires 24 kilometres of travel on Lake Simcoe. Upon leaving the protected waters of the canal, you'll want to know in advance where the closest protected anchorages are located in case of bad weather. For your convenience, GPS waypoints have been provided to help you along the way (See page 143).

It's important to note that PORTS Trent Severn & Lake Simcoe in no way replaces the small-craft navigational charts published by the Canadian Hydrographic Service (www.charts.gc.ca). In fact, you should have a chart for every region that you plan to visit. A list of charts for navigating the entire system can be found on the map on page 7.

As always, we remain committed to delivering you the most accurate, up-to-date information for your next voyage. We hope this edition of *PORTS Trent Severn & Lake Simcoe* becomes a permanent resident aboard your boat and provides you the perfect excuse to create new memories with your friends and family as you explore the system. See you on the water!

Jonathan Lee
Editor of Marine Publications

Group publisher Neil Oliver
Regional General manager David Harvey
General manager Vicki Dillane
Editor of Marine Publications Jonathan Lee
Research update 2013 Jan Mundy
Writer Gabrielle Lotimer
Advertising sales Nancy Lundy
Art director Scott MacDonald
Production manager Rhonda Ridgway
Graphic designer Craig Thomson
Contributing graphic designers Linda Clegg, María Rodriguez, Tania Sigrisi
Aerial photography BP imaging
Business manager Sandy Pare

Distribution manager Alexandria Anchor
Special projects Jock McCleary
Assistant office manager Donna Allen

Premier Publications & Shows – a division of Metroland Media Group Ltd. – is publisher of Boatguide, Boating Business, PORTS Cruising Guides (The Trent-Severn & Lake Simcoe; Georgian Bay, The North Channel & Lake Huron; Lake Ontario & The Thousand Islands; and the Rideau Canal & Lower Ottawa River), Canadian AutoWorld, World of Wheels, City Parent, Forever Young, West of the City and Ideal Home.

METROLAND MEDIA GROUP LTD.

Group Publisher Neil Oliver
General Manager David Harvey
Director of Production Mark Dills

Statements, opinions and points of view expressed are those of the writers and do not necessarily represent those of the publisher, advertisers or PORTS.

Canadian editorial and sales office:

447 Speers Rd., Suite 4,
Oakville, ON L6K 3S7
portsbooks.com
Tel.: 905-842-6591
1-800-693-7986
Fax: 905-842-4432

© Premier Publications and Shows, 2012
All rights reserved. No part of this book, words, photography, or other artwork, may be reproduced by any means, electronic or mechanical, including photocopying, electronic storage and retrieval and internet, without prior written permission of the publisher. We're not kidding.

ISBN 0-9780625-0-7
PRINTED IN CANADA

GOING THE DISTANCE ON THE TRENT-SEVERN WATERWAY

A comprehensive mileage guide to the Trent-Severn Waterway and Lake Simcoe



USING THE LAKE SIMCOE AND TRENT-SEVERN CHARTS TOGETHER

If you want to estimate how far it is from Barrie to Bobcaygeon, for example, take the distance from Barrie to the mouth of the Trent Canal entrance (27 miles as noted on the Lake Simcoe chart below), and add the distance from Lock

41 (which is 1.5 miles beyond the Trent Canal entrance) to Bobcaygeon (42.5 miles as noted on the adjoining Trent-Severn chart on the next page). The result: It is approximately 71 miles from Barrie to Bobcaygeon.

ON LAKE SIMCOE

	TRENT CANAL entrance																	
LAGOON CITY	9	LAGOON CITY																
MCPHEE BAY	14	1.4	MCPHEE BAY															
THE NARROWS	15	2.8	5	THE NARROWS														
CARTHEW BAY	14	4	7	9	CARTHEW BAY													
HAWKESTONE	15	4.9	9	10	2	HAWKESTONE												
BARRIE	27	11.4	23	24	17	15	BARRIE											
BIG BAY POINT	18	22.9	15	16	9	7	9	BIG BAY POINT										
BELL EWART	24	24	25	25	18	16	18	9	BELL EWART									
LEFROY	24	25.6	25	26	19	17	19	10	1	LEFROY								
HOLLAND R. Entrance	27	27.3	28	29	22	20	23	14	5	4	HOLLAND R. Entrance							
KESWICK	27	29.8	28	29	21	20	22	13	5	4	2	KESWICK						
PARADISE BEACH	17	31.3	19	21	14	13	17	8	9	9	12	12	PARADISE BEACH					
JACKSON'S POINT	15	33.6	18	19	13	13	18	9	12	12	15	15	4	JACKSON'S POINT				
SIBBALD POINT	14	48.7	17	18	14	13	19	10	14	14	17	17	6	3	SIBBALD POINT			
VIRGINIA BEACH	11	65.6	19	20	17	17	26	17	22	22	25	25	16	13	12	VIRGINIA BEACH		
PEPPERLAW	9	68.1	19	20	17	16	25	16	21	21	24	24	15	12	11	7	PEPPERLAW	
BEAVERTON	3	66.1	15	16	15	15	26	17	22	22	25	25	16	13	12	9	7	BEAVERTON

1. Distances are expressed in statute miles in keeping with the measurement system of the small-craft charts. (1 statute mile = .86 nautical miles)

2. Distances have been measured as straight-line voyages wherever possible.

3. Distances are approximate only; fractions are rounded to the next higher mile.

4. Distances will vary dramatically with the route taken. The distances here should be used as indications only.

Do you have your PCOC?

Don't get caught without it!

CPS has been delivering courses to boaters across the country since 1938.

For 75 years, CPS and their members have been guiding new boaters through courses on **charting, weather and navigation!**

Now we're also online with the PCOC – approved by Transport Canada and the only card recognized in both Canada and the US.

"Electronic Navigation" will be available Winter 2014!

Find a course near you or online at: www.cpsboat.ca

Cruise with Confidence
Cruise with CPS



Canadian Power and Sail Squadrons
1-888-CPS-BOAT | www.cpsboat.ca

Photo: Courtesy of USCG

TRENT-SEVERN WATERWAY

IN CASE OF EMERGENCY DON'T DIAL 911 ON THE WATER, DIAL *16

Every boater knows that in an emergency, you put out a distress call on VHF radio channel 16. But those cellphones so many of us now carry provide a quick backup way of reaching help. Punch *16 to reach the Canadian Coast

Guard in an emergency. 911 is a land-based system – so it's not the most efficient way of getting help quickly while you're on the water. And the Coast Guard also cautions that a cellphone isn't a substitute for a VHF. For starters,

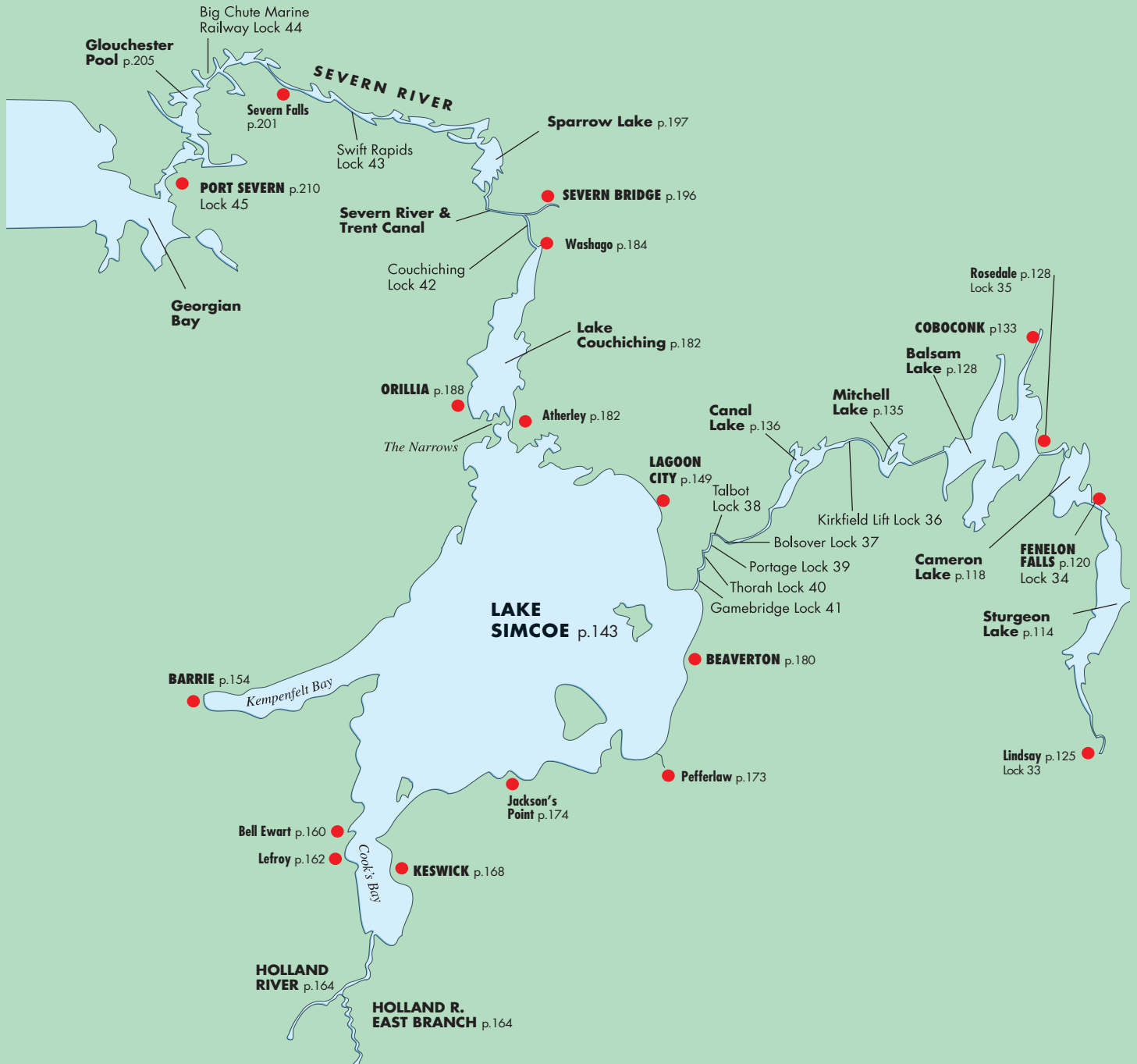
a cell call is only heard by one person. It doesn't instantly alert other boats in the area that you're in trouble – boats that potentially could get to you first. And unlike VHF transmissions, cell signals can't be followed back to your location by rescuers.

NOTES ON DISTANCES

- Whenever possible, we have calculated the distances as straight-line voyages.
- Locations off the small-craft route are measured from the closest point to the small-craft route. Distances off the route are approximate and will vary with the course taken.

LOCK 24 - DOURO																												
LOCK 25 - SAWER CREEK																												
0.9	LOCK 26 - LAKEFIELD																											
2.3	1.4	LOCK 27 - YOUNGS POINT																										
8.1	7.2	5.8	LOCK 28 - BURLEIGH FALLS																									
16.6	15.7	14.3	8.5	LOCK 30 - LOVESICK																								
18.4	17.5	16.1	10.3	1.8	LOCK 31 - BUCKHORN																							
24.3	23.4	22	16.2	7.7	5.9	BRIDGENORTH/YOUNGSTOWN																						
37	36.1	34.7	28.9	20.4	18.6	12.7	GANNON NARROWS; PIGEON LAKE																					
33.6	32.7	31.3	25.5	16.2	15.2	9.3	10.6	LOCK 32 - BOBCAYGEON																				
41.8	40.9	39.5	33.7	25.2	23.4	17.5	18.8	8.2	LOCK 33 - LINDSAY																			
59.6	58.7	57.3	51.5	43	41.2	35.3	36.6	26	17.8	LOCK 34 - FENELON FALLS																		
57.2	56.3	54.9	49.1	40.6	38.8	32.9	34.2	23.1	15.4	14.6	LOCK 35 - ROSEDALE																	
60.8	59.9	58.5	52.7	44.2	42.4	36.5	37.8	27.2	19	18.2	3.6	COBOCONK																
68	67.1	65.7	59.9	51.4	49.6	43.7	45	34.4	26.2	25.4	10.8	7.2	LAIDLAW POINT; BALSAM LAKE															
67.1	66.2	64.8	58.5	50	48.2	42.3	43.6	33	24.8	24	9.4	5.8	10.6	LOCK 36 - KIRKFIELD LIFT LOCK														
73	72.1	70.7	64.9	56.4	54.6	48.7	50	39.4	31.2	30.4	15.8	12.2	17	5.9	LOCK 37 - BOLSOVER													
80.6	79.7	78.3	72.5	64	62.2	56.3	57.6	47	38.8	38	23.4	19.8	24.6	13.5	7.6	LOCK 41 - GAMEBRIDGE												
84.3	83.4	82	76.2	67.7	65.9	60	61.3	50.7	42.5	41.7	27.1	23.5	28.3	17.2	11.3	3.7	THE NARROWS											
101.1	100.2	98.8	93	84.5	82.7	76.8	78.1	67.5	59.3	58.5	43.9	40.3	45.1	34	28.1	20.5	16.8	ORILLIA										
104.6	103.7	102.3	96.5	88	86.2	80.3	81.6	71	62.8	62	47.4	43.8	48.6	37.5	31.6	24	20.3	3.5	WASHAGO									
111.6	110.7	109.3	103.5	95	93.2	87.3	88.6	78	69.8	69	54.4	50.8	55.6	44.5	38.6	31	27.3	10.5	9	LOCK 42 - COUCHICHING								
113.5	112.6	111.2	105.4	96.9	95.1	89.2	90.5	79.9	71.7	70.9	56.3	52.7	57.5	46.4	40.5	32.9	29.2	12.4	10.9	1.9	SPARROW LAKE (SOUTH END)							
117.6	116.7	115.2	109.5	101	99.2	93.3	94.6	84	75.8	75	60.4	56.8	61.6	50.5	44.6	37	33.3	16.5	15	6	4.1	SPARROW LAKE (NORTH END)						
120.6	119.7	118.2	112.5	104	102.2	96.3	97.6	87	78.8	78	63.4	59.8	64.6	53.5	47.6	40	36.3	19.5	18	9	7.1	3	LOCK 43 - SWIFT RAPIDS					
128.1	127.2	125.7	120	111.5	109.7	103.8	105.1	94.5	86.3	85.5	70.9	67.3	72.1	61	55.1	47.5	43.8	27	25.5	16.5	14.6	10.5	7.5	SEVERN FALLS				
131.6	130.7	129.2	123.5	115	113.2	107.3	108.6	98	89.8	89	74.4	70.8	75.6	64.5	58.6	51	47.3	30.5	29	20	18.1	14	11	3.5	LOCK 44 - BIG CHUTE			
136.1	135.2	133.7	128	119.5	117.7	111.8	113.1	102.5	94.3	93.5	78.9	75.3	80.1	69	63.1	54.5	51.8	35	33.5	24.5	22.6	18.5	15.5	8	4.5	LOCK 45 PORT SEVERN		
144.1	143.2	141.7	136	127.5	125.7	119.8	121.1	110.5	102.3	101.5	86.9	83.3	88.1	71	71.1	62.5	59.8	43	41.5	32.5	30.6	26.5	23.5	16	12.5	8		

240 MILES FROM TRENTON TO PORT-SEVERN



The photographs and maps in this book are for identification purposes only and are not to be used for navigation.
For navigation, use current Canadian Hydrographic Service charts and related publications.

CHARTS YOU'LL NEED FOR THE TRENT-SEVERN WATERWAY

CHART 2021:

Murray Canal to Healey Falls Locks

Sheet 1: Murray Canal–Presqu'île Bay to Trenton

Sheet 2: Trenton to Glen Ross

Sheet 3: Glen Ross to Haig's Reach Lock

Sheet 4: Haig's Reach Lock to Healey Falls Locks

CHART 2022:

Healey Falls Locks to Peterborough

Sheet 1: Healey Falls Locks to Rice Lake

Sheet 2: Rice Lake

Sheet 3: Rice Lake to Peterborough

CHART 2023:

Peterborough to Buckhorn

Sheet 1: Peterborough to Lakefield

Sheet 2: Lakefield to Buckhorn

Sheet 3: Stoney Lake

CHART 2024:

Buckhorn to Bobcaygeon

Sheet 1: Buckhorn to Gannon Narrows and Harrington Narrows

Sheet 2: Gannon Narrows to Bobcaygeon

Sheet 3: Lake Chemong

Sheet 4: Pigeon Lake (South Portion)

Sheet 5: Pigeon Lake (North Portion)

CHART 2025:

Bobcaygeon to Lake Simcoe

Sheet 1: Bobcaygeon to Balsam Lake

Sheet 2: Balsam Lake

Sheet 3: Balsam Lake to Lake Simcoe

CHART 2026:

Lake Scugog and Scugog River

Sheet 1: Scugog River

Sheet 2: Lake Scugog

CHART 2028:

Lake Simcoe and Lake Couchiching

Sheet 1: Lake Simcoe

Sheet 2: Lake Couchiching

Sheet 3: Cook's Bay and Holland River

CHART 2029:

Couchiching Lock to Port Severn

Sheet 1: Couchiching Lock to Big Chute

Sheet 2: Big Chute to Port Severn

For a detailed table of contents (which includes page numbers for all the locks), see the tabbed divider page for each section



CRUISE PLANNING HELP

A basic lock-by-lock guide for the Trent-Severn Waterway

When this edition of PORTS Trent-Severn & Lake Simcoe went to press (2013), Parks Canada had proposed a new fee structure for governing passage through the locks and overnight mooring (set to take effect for the 2014 boating season). Proposed fees were substantially higher than those in effect in 2012. However, in addition to individual tickets for one-time lock passage, Parks Canada offers one-day, six-day and seasonal unlimited lockage passes (a seasonal unlimited mooring pass is also available) that should help reduce the cost of travel on the system for regular users. Parks Canada also proposed ongoing indexing formula as a guide for increasing lockage and mooring fees to keep pace with Canada's

cost of living rate.

Current information about lock permits and fees, operating hours and depths can be obtained by contacting Trent-Severn Waterway headquarters (see p. 13 for contact info) or checking its website.

THE LOWDOWN ON THE LOCKMASTERS

Each lock office on the Trent-Severn Waterway has its own telephone. As the lockmasters are among the best and most knowledgeable – and friendliest – sources of information on the system, we have included each of the lock telephone numbers here. However, these people are busy, and some lock through hundreds of boats in a day. We don't suggest you take up

their time by phoning with general questions the Trent Severn Waterway Headquarters or the local tourist board could handle. (The box at the start of each town section in PORTS includes phone numbers for the tourist board, chamber of commerce and/or municipal office that's responsible for the area.) But if you're unsure about facilities at or near a specific lock, give the lock office a call.

Many of the lock stations have been retrofitted to include wheelchair-accessible washrooms. They are indicated by an asterisk (*) in the list below.

(Please note: Lift height indicated below is calculated as average lift.)

LOCK PHONE NUMBERS

Lock 1 – TRENTON*

Telephone: (613) 392-3334
Waypoint: 44.07.30'N; 77.35.48'W
Lift height: 18 feet
Km/Mile: 2.9 km/1.8 miles
Distance to Lock 2: 0.6 miles
Length of stay: 5 nights
(but not advisable due to noise from railway bridge)

Lock 2 – SYDNEY

Telephone: (613) 392-8160
Waypoint: 44.08.25'N; 77.35.49'W
Lift height: 20 feet
Km/Mile: 3.9 km/2.4 miles
Distance to Lock 3: 1.4 miles
Length of stay: 5 nights
(but not advisable due to noise from highway bridge)

Lock 3 – GLEN MILLER

Telephone: (613) 392-5261
Waypoint: 44.09.33'N; 77.35.21'W
Lift height: 27 feet
Km/Mile: 8.3 km/3.8 miles
Distance to Lock 4: 1.4 miles
Length of stay: 5 nights

Lock 4 – BATAWA*

Telephone: (613) 392-6376
Waypoint: 44.10.10'N; 77.35.18'W
Lift height: 18 feet
Km/Mile: 8.3 km/5.2 miles
Distance to Lock 5: 1.2 miles
Length of stay: 5 nights

Lock 5 – TRENT*

Telephone: (613) 398-7018
Waypoint: 44.11.11'N; 77.35.53'W
Lift height: 18 feet
Km/Mile: 10.3 km/6.4 miles
Distance to Lock 6: 0.9 miles
Length of stay: 5 nights

Lock 6 – FRANKFORD*

Telephone: (613) 398-6495
Waypoint: 44.12.26'N; 77.35.48'W
Lift height: 16 feet
Km/Mile: 11.7 km/7.3 miles
Distance to Lock 7: 6.5 miles
Length of stay: 5 nights

Lock 7 – GLEN ROSS

Telephone: (613) 398-7659
Waypoint: 44.16.39'N; 77.36.15'W
Lift height: 10 feet
Km/Mile: 22.2 km/13.8 miles
Distance to Lock 8: 11.5 miles
Length of stay: 5 nights

Lock 8 – PERCY REACH

Telephone: (705) 653-3139
Waypoint: 44.14.18'N; 77.47.08'W
Lift height: 20 feet
Km/Mile: 40.7 km/25.3 miles
Distance to Lock 9: 1.1 miles
Length of stay: 5 nights

Lock 9 – MEYERS*

Telephone: (705) 653-1680
Waypoint: 44.15.23'N; 77.48.03'W
Lift height: 16 feet
Km/Mile: 42.5 km/26.4 miles
Distance to Lock 10: 1.6 miles
Length of stay: 5 nights

Lock 10 – HAIG'S REACH

Telephone: (705) 653-1217
Waypoint: 44.16.06'N; 77.48.00'W
Lift height: 24 feet
Km/Mile: 45 km/28 miles
Distance to Lock 11 & 12: 1.7 miles
Length of stay: 5 nights

Lock 11 & 12 – RANNEY FALLS*

Telephone: (705) 653-3053
Waypoint: 44.16.06'N; 77.48.00'W
Lift height: 48 feet
Km/Mile: 47.8 km/29.7 miles
Distance to Lock 13: 2.5 miles
Length of stay: 5 nights

Lock 13 – CAMPBELLFORD

Telephone: (705) 653-1984
Waypoint: 44.19.20'N; 77.47.18'W
Lift height: 23 feet
Km/Mile: 51.8 km/32.2 miles
Distance to Lock 14: 1.5 miles
Length of stay: 5 nights

Lock 14 – CROWE BAY

Telephone: (705) 653-2040
Waypoint: 44.20.14'N; 77.46.41'W
Lift height: 25 feet
Km/Mile: 58.8 km/33.7 miles
Distance to Lock 15: 2.5 miles
Length of stay: 5 nights

Lock 15 – HEALEY FALLS

Telephone: (705) 653-2560
Waypoint: 44.22.14'N; 77.46.46'W
Lift height: 22 feet
Km/Mile: 54.2 km/36.2 miles
Distance to Lock 16 & 17: 0.3 miles
Length of stay: 5 nights

Lock 16 & 17 – HEALEY FALLS

Telephone: (705) 653-2380
Waypoint: 44.22.38'N; 77.46.81'W
Lift height: 54 feet
Km/Mile: 58.2 km/36.5 miles
Distance to Lock 18: 15 miles
Length of stay: 5 nights

Lock 18 – HASTINGS*

Telephone: (705) 696-2864
Waypoint: 44.18.52'N; 77.57.39'W
Lift height: 9 feet
Km/Mile: 82.3 km/51.1 miles
Distance to Lock 19: 37.6 miles
Length of stay: 5 nights

Lock 19 – SCOTT'S MILLS*

Telephone: (705) 750-4951
Waypoint: 44.17.33'N; 78.18.50'W
Lift height: 8 feet
Km/Mile: 142.8 km/88.7 miles
Distance to Lock 20: 0.8 miles
Length of stay: 2 nights (48 hours)

Lock 20 – ASHBURNHAM*

Telephone: (705) 750-4952
Waypoint: 44.18.36'N; 78.18.26'W
Lift height: 12 feet
Km/Mile: 144.5 km/89.5 miles
Distance to Lock 21: 0.6 miles
Length of stay: 2 nights

Lock 21 – PETERBOROUGH LIFT LOCK

Telephone: (705) 750-4953
Waypoint: 44.18.51'N; 78.18.30'W
Lift height: 65 feet
Km/Mile: 145 km/90.1 miles
Distance to Lock 22: 4.2 miles
Length of stay: 2 nights

Lock 22 – NASSAU MILLS*

Telephone: (705) 750-4955
Waypoint: 44.22.26'N; 78.17.44'W
Lift height: 14 feet
Km/Mile: 151.7 km/94.3 miles
Distance to Lock 23: 0.5 miles
Length of stay: 2 nights

Lock 23 – OTONABEE

Telephone: (705) 750-4956
Waypoint: 44.22.35'N; 78.17.32'W
Lift height: 12 feet
Km/Mile: 152.6 km/94.8 miles
Distance to Lock 24: 1.6 miles
Length of stay: 2 nights

Lock 24 – DOURO*

Telephone: (705) 750-4957
Waypoint: 44.23.30'N; 78.16.22'W
Lift height: 12 feet
Km/Mile: 155.1 km/96.4 miles
Distance to Lock 25: 0.9 miles
Length of stay: 2 nights

Lock 25 – SAWER CREEK

Telephone: (705) 652-8031
Waypoint: 44.24.05'N; 78.16.16'W
Lift height: 10 feet
Km/Mile: 156.6 km/97.3 miles
Distance to Lock 26: 1.4 miles
Length of stay: 2 nights

Lock 26 – LAKEFIELD*

Telephone: (705) 652-3056
Waypoint: 44.25.16'N; 78.16.20'W
Lift height: 16 feet
Km/Mile: 158.9 km/98.7 miles
Distance to Lock 27: 5.8 miles
Length of stay: 2 nights

Lock 27 – YOUNGS POINT

Telephone: (705) 652-3925
Waypoint: 44.29.30'N; 78.14.38'W
Lift height: 7 feet
Km/Mile: 168.1 km/104.5 miles
Distance to Lock 28: 8.5 miles
Length of stay: 2 nights

Lock 28 – BURLEIGH FALLS*

Telephone: (705) 654-3538
Waypoint: 44.33.59'N; 78.12.51'W
Lift height: 24 feet
Km/Mile: 181.8 km/113 miles
Distance to Lock 30: 1.8 miles
Length of stay: 1 night

Lock 30 – LOVESICK

Telephone: (705) 654-3561
Waypoint: 44.33.22'N; 78.14.33'W
Lift height: 3.5 feet
Km/Mile: 184.7 km/114.8 miles
Distance to Lock 31: 5.9 miles
Length of stay: 1 night

Lock 31 – BUCKHORN*

Telephone: (705) 657-8725
Waypoint: 44.33.29'N; 78.20.81'W
Lift height: 11.5 feet
Km/Mile: 194.2 km/120.7 miles
Distance to Lock 32: 17.5 miles
Length of stay: 1 night

Lock 32 – BOBCAYGEON*

Telephone: (705) 738-2391
Waypoint: 44.32.26'N; 78.33.12'W
Lift height: 5 feet
Km/Mile: 222.4 km/138.2 miles
Distance to Lock 33: 17.8 miles;
Distance to Lock 34: 15.5 miles
Length of stay: 2 nights

Lock 33 – LINDSAY*

Telephone: (705) 324-4901
Waypoint: 44.21.42'N; 78.44.10'W
Lift height: 7 feet
Km/Mile: 251.6 km/156.4 miles
Distance to Lock 34: 14.6 miles
Length of stay: 2 nights

Lock 34 – FENELON FALLS*

Telephone: (705) 887-3001
Waypoint: 44.32.16'N; 78.44.21'W
Lift height: 24 feet
Km/Mile: 247.2 km/153.6 miles
Distance to Lock 35: 3.6 miles
Length of stay: 1 night

Lock 35 – ROSEDALE*

Telephone: (705) 887-3120
Waypoint: 44.34.30'N; 78.47.06'W
Lift height: 4 feet
Km/Mile: 252.9 km/157.2 miles
Distance to Lock 36: 12.2 miles
Length of stay: 2 nights

Lock 36 – KIRKFIELD LIFT LOCK

Telephone: (705) 438-3126
Waypoint: 44.35.36'N; 78.59.36'W
Lift height: 49 feet
Km/Mile: 272.6 km/169.4
Distance to Lock 37: 7.6 miles
Length of stay: 2 nights

Lock 37 – BOLSOVER*

Telephone: (705) 426-9681
Waypoint: 44.31.38' N; 79.05.36'W
Lift height: 22 feet
Km/Mile: 284.9 km/177 miles
Distance to Lock 38: 1.1 miles
Length of stay: 2 nights

Lock 38 – TALBOT*

Telephone: (705) 426-7901
Waypoint: 44.31.01'N; 79.06.35'W
Lift height: 14 feet
Km/Mile: 286.5 km/178.1 miles
Distance to Lock 39: 1.5 miles
Length of stay: 2 nights

Lock 39 – PORTAGE*

Telephone: (705) 426-7911
Waypoint: 44.29.92'N; 79.07.98'W
Lift height: 13 feet
Km/Mile: 289.1 km/179.6 miles
Distance to Lock 40: 0.5 miles
Length of stay: 2 nights

Lock 40 – THORAH*

Telephone: (705) 426-7912
Waypoint: 44.29.62'N; 79.08.38'W
Lift height: 14 feet
Km/Mile: 289.8 km/180.1 miles
Distance to Lock 41: 0.6 miles
Length of stay: 2 nights

Lock 41 – GAMEBRIDGE*

Telephone: (705) 426-7913
Waypoint: 44.29.22'N; 79.09.35'W
Lift height: 10 feet
Km/Mile: 290.9 km/180.7 miles
Distance to Lock 42: 29.2 miles
Length of stay: 2 nights

Lock 42 – COUCHICHING*

Telephone: (705) 689-2182
Waypoint: 44.46.18'N; 79.21.01'W
Lift height: 20 feet
Km/Mile: 337.8 km/209.9 miles
Distance to Lock 43: 14.6 miles
Length of stay: 1 night

Lock 43 – SWIFT RAPIDS

Telephone: (705) 756-8177
Waypoint: 44.57.43'N; 79.32.35'W
Lift height: 47 feet
Km/Mile: 361.2 km/224.5 miles
Distance to Lock 44: 8 miles
Length of stay: 2 nights

Lock 44 – BIG CHUTE MARINE RAILWAY*


Telephone: (705) 756-8802
Waypoint: 44.53.05'N; 79.40.27'W
Lift height: 58 feet
Km/Mile: 374.1 km/232.5 miles
Distance to Lock 45: 8 miles
Length of stay: 2 nights

Lock 45 – PORT SEVERN*

Telephone: (705) 538-2586
Waypoint: 44.48.15'N; 79.43.15'W
Lift height: 12 feet
Km/Mile: 387 km/240.6 miles
Length of stay: 2 nights


WHAT KIND OF FISH IS THAT?

LOOKING FOR LUNCH? LUSTING AFTER A LUNKER? OR IS FISHING JUST SOMETHING TO KEEP THE KIDS OFF YOUR CASE? HERE ARE A FEW TIPS THAT SHOULD IMPROVE ANYONE'S LUCK
ILLUSTRATIONS AND TEXT BY CURTIS ATWATER



ROCK BASS >

Good for kids
SIZE: 6"-10"
BEST SPOT: around docks, rocky shoals, fallen trees
BEST SEASON: summer
BEST TIME: anytime
BEST BAIT: live: voracious – will eat almost anything
artificial: small plugs



YELLOW PERCH >

Good for kids; easy to catch
SIZE: 4"-12"
BEST SPOT: river mouths and shallow shorelines in spring

BEST SEASON: anytime
BEST TIME: anytime
BEST BAIT: live: minnows, worms; artificial: tiny jigs


PUMPKINSEED (SUNFISH) >

Good for kids
SIZE: 7"-9"
BEST SPOT: around docks, shallows, weeds
BEST SEASON: spring, summer
BEST TIME: anytime
BEST BAIT: live: worms
artificial: tiny poppers



brilliant red spot on opercular (gill cover)

brilliant blue stripes; bright yellow/orange belly



< BLUEGILL

Great eating
SIZE: 6"-12"
BEST SPOT: weeds, submerged timber
BEST SEASON: spring, summer
BEST TIME: morning
BEST BAIT: live: minnows
artificial: small jigs



White crappie

CRAPPIES >

Great eating; swim in huge schools; black is most predominant; white intermingles
SIZE: 7"-12"
BEST SPOT: weeds, submerged timber
BEST SEASON: spring, summer
BEST TIME: anytime
BEST BAIT: live: minnows
artificial: small jigs

Black crappie



distinct black blotches